



## 8 DAWSON PARADE BUDERIM QLD 4556

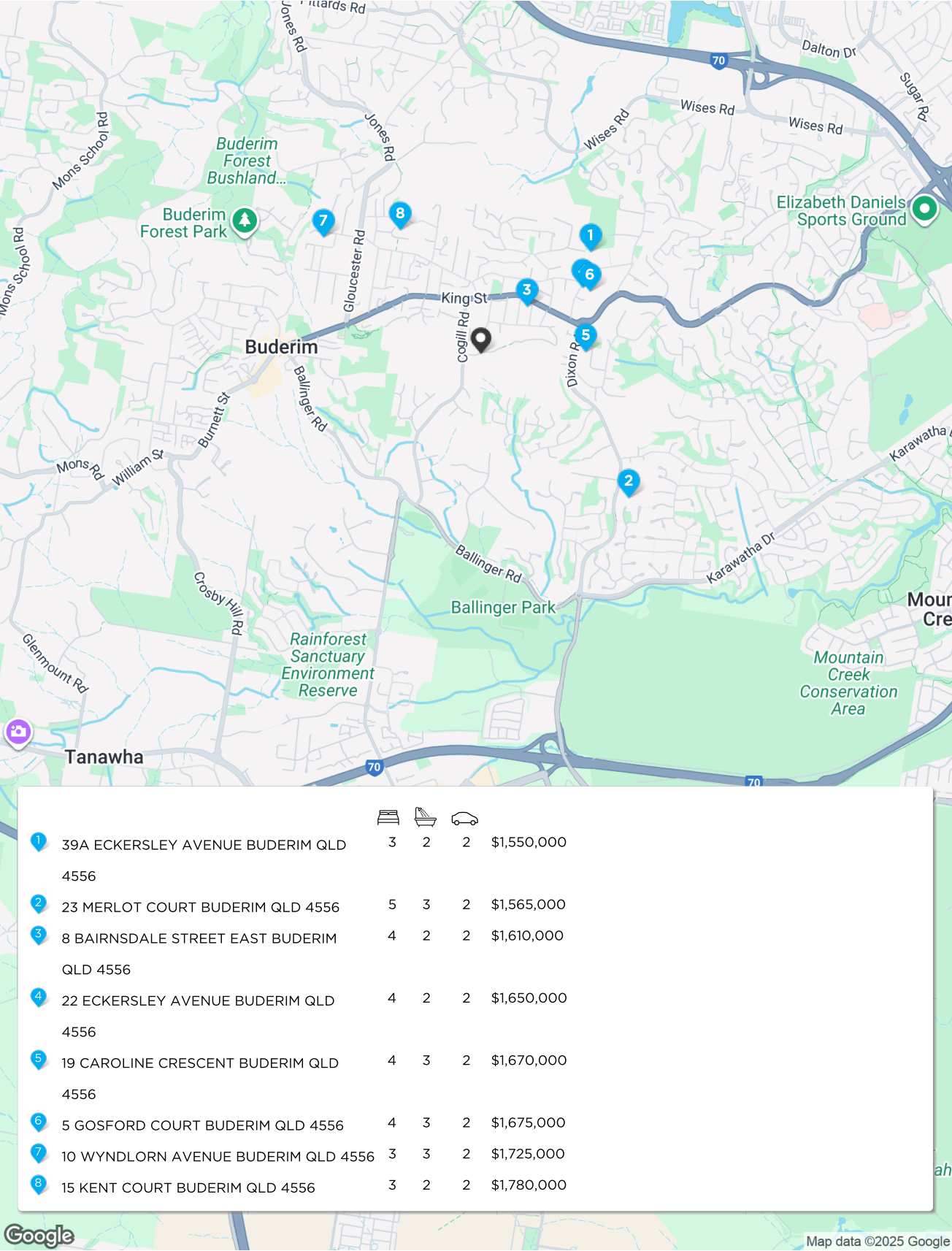
Prepared on 13th October 2025

**Matt Diesel**  
McGrath Sunshine Coast

m: 0412 053 117

[mattdiesel@mcgrath.com.au](mailto:mattdiesel@mcgrath.com.au)

## Recent Sales Report




\* This data point was edited by the author of this CMA and has not been verified by Cotality

## Local Area Sales Report

1

39A ECKERSLEY AVENUE BUDERIM QLD 4556



3

2

2

1,528m<sup>2</sup>

246m<sup>2</sup>

Year Built

1975

DOM

30

Sold Date

25-Jul-25

Distance

1.04km

First Listing

Contact Agent

Last Listing

Contact Agent


Sold

RS

\$1,550,000

2

23 MERLOT COURT BUDERIM QLD 4556



5

3

2

2,225m<sup>2</sup>

326m<sup>2</sup>

Year Built

2005

DOM

32

Sold Date

21-Sep-25

Distance

1.45km

First Listing

Auction 21st September - Registration From 9am

Last Listing

SOLD BY STEVEN ALLEN


Sold

RS

\$1,565,000

3

8 BAIRNSDALE STREET EAST BUDERIM QLD 4556



4

2

2

716m<sup>2</sup>

149m<sup>2</sup>

Year Built

1993

DOM

34

Sold Date

30-Jul-25

Distance

0.45km

First Listing

For Sale

Last Listing


For Sale

Sold

\$1,610,000

4

22 ECKERSLEY AVENUE BUDERIM QLD 4556



4

2

2

825m<sup>2</sup>

183m<sup>2</sup>

Year Built

2008

DOM

64

Sold Date

13-Sep-25

Distance

0.84km

First Listing

For Sale

Last Listing

RECENT SALES


Sold

RS

\$1,650,000

5

19 CAROLINE CRESCENT BUDERIM QLD 4556



4

3

2

1,100m<sup>2</sup>

181m<sup>2</sup>

Year Built

1997

DOM

23

Sold Date

26-Apr-25

Distance

0.73km

First Listing

Auction onsite Saturday 26th of April at 11am

Last Listing

\$1,700,000

Sold

\$1,670,000

DOM = Days on market RS = Recent sale

UN = Undisclosed Sale

\* This data point was edited by the author of this CMA and has not been verified by Cotality



## Disclaimer

---

Based on or contains data provided by the State of Queensland (Department of Resources) 2025. In consideration of the State permitting use of this data you acknowledge and agree that the State gives no warranty in relation to the data (including accuracy, reliability, completeness, currency or suitability) and accepts no liability (including without limitation, liability in negligence) for any loss, damage or costs (including consequential damage) relating to any use of the data. Data must not be used for direct marketing or be used in breach of the privacy laws; more information at [www.propertydatacodeofconduct.com.au](http://www.propertydatacodeofconduct.com.au)

The Appraisal Amount contained in the report may have been manually provided by the Agent; or may be based on an automated valuation model estimate provided by Cotality ('AVM Estimated Value'). AVM Estimated Values are current at the date of the publication only. It is computer generated and is not a professional appraisal of the subject property and should not be relied upon in lieu of appropriate professional advice. The accuracy of the methodology used to develop the AVM Estimated Value, the existence of the subject property, and the accuracy of the AVM Estimated Value and all rule sets provided are estimates based on available data and are not guaranteed or warranted. Cotality excludes all liability for any loss or damage arising in connection with the Appraisal Amount and/or AVM Estimated Value.

The Cotality Data provided in this publication is of a general nature and should not be construed as specific advice or relied upon in lieu of appropriate professional advice. While Cotality uses commercially reasonable efforts to ensure the Cotality Data is current, Cotality does not warrant the accuracy, currency or completeness of the Cotality Data and to the full extent permitted by law excludes all loss or damage howsoever arising (including through negligence) in connection with the Cotality Data.